

UNIVERSITY OF BIRMINGHAM

Edgbaston campus

Key	
Barrier	
Railway	
Waterways	
Reception	
Main entrance	
Visitors' parking	
Temporary parking	
Disabled parking	
Disabled entrance	

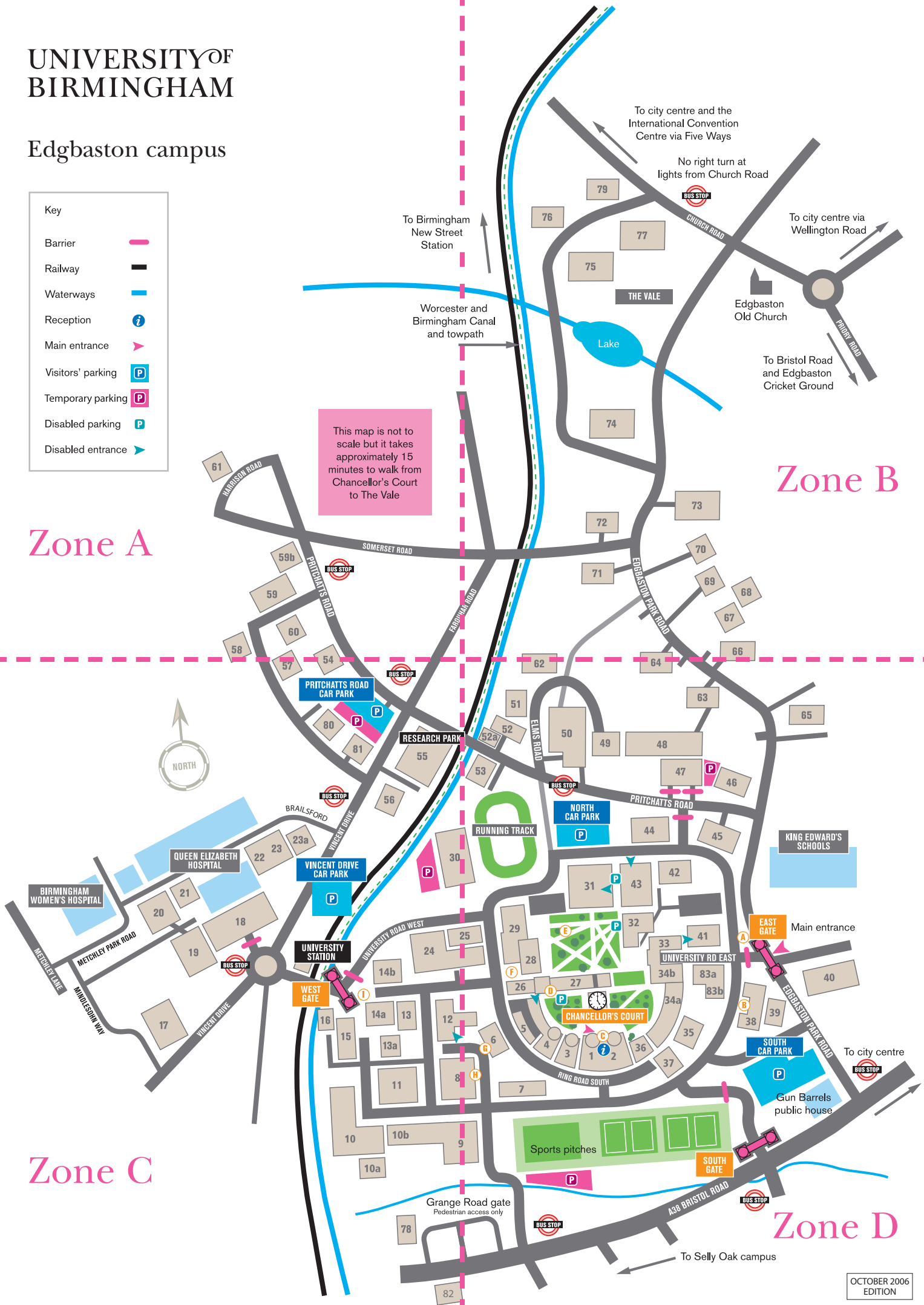
This map is not to scale but it takes approximately 15 minutes to walk from Chancellor's Court to The Vale

Zone A

Zone B

Zone C

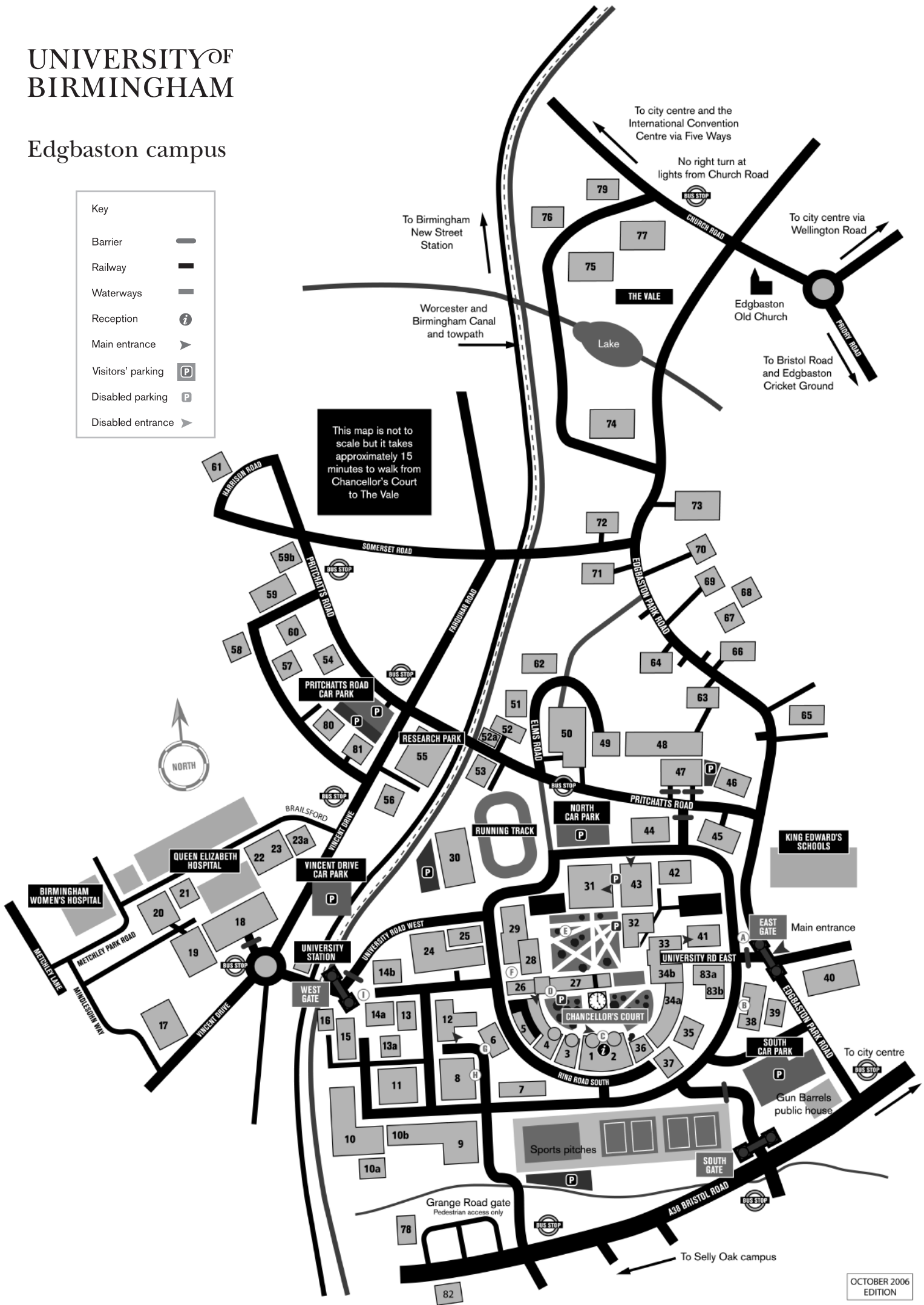
Zone D



UNIVERSITY OF BIRMINGHAM

Edgbaston campus

Key	
Barrier	—
Railway	—
Waterways	—
Reception	i
Main entrance	▶
Visitors' parking	P
Disabled parking	P
Disabled entrance	▶



This map is not to scale but it takes approximately 15 minutes to walk from Chancellor's Court to The Vale



Edgbaston campus Schools, departments and facilities

Academic Office	2	Health Services Management Centre (HSMC)	70	Special Collections	31
Academic and Student Administration (formerly Student Services)	2	Hispanic Studies	43	Sport and Exercise Sciences	10
Admissions and Recruitment	2	Historical Studies	32, 41	Sports Centre	30
Alta Estates Services	9	History of Art	41	Staff Development Unit	50
American and Canadian Studies	32	History of Medicine	18	Student Fees Section	3
Aston Webb Reception	1	Housing Services	29	Student Recruitment and Outreach Office	2
		Humanities	32, 43	Student Services (now Academic and Student Administration)	2
Barnes Library	18	Immunity and Infection	18, 19	Student Support and Counselling Service	51
Barber Fine Art Library	41	Institute of Applied Social Studies	43	Students' Union	38
Barber Institute of Fine Arts	41	Institute of Archaeology and Antiquity	32, 50	Study Abroad Office	2
Barber Music Library	41	Institute for German Studies	52		
Biosciences	24	Institute of Local Government Studies (INLOGOV)	44	Telecommunications	4
Birmingham Archaeology	50	Institute of Occupational and Environmental Medicine	16	Theology and Religion – See also Elmfield House, Selly Oak campus	32
Birmingham Research and Development Ltd (BRDL)	55	Interdisciplinary Research Centre (IRC) Net Shape Laboratory	49	Transport and Portering Services	10b
Botanic Garden at Winterbourne	65	International Development Department (IDD)	44	TV studios	1
Business School	40	International Office	2	Undergraduate Admissions	2
		International Student Advisor	2	Universitas 21 Office	2
Cancer Studies (CRUK Institute)	23	Italian Studies	43	Vice-Chancellor's Suite	1
Careers Centre	29	Lapworth Museum	4	Vice-Principal	1
Centre for Educational Technology and Distance Learning (CETADL)	48	Law	27		
Centre for Modern Languages (CML)	43	Learning Centre	14b	Winterbourne Botanic Garden	65
Centre for Studies in Security and Diplomacy	52	Lifelong Learning – See Selly Oak campus			
Centre for the Study of Global Ethics (CSGE)	69	Main Library	31		
Centre for Urban and Regional Studies (CURS)	44	Marketing Services	2		
Centre of West African Studies (CWAS)	32	Mason Lounge	32		
Chemical Engineering	11	Mathematics	33		
Chemistry	12, 13	Mechanical and Manufacturing Engineering	8		
Civil Engineering	8	Medical Physics	37		
Communications	1	Medical Practice	59b		
Computer Science	14a	Medical Sciences	18		
Computing Helpdesk	14b, 31	Medical School	18		
Conference Office	29	Medieval History	32		
Conference Park	63, 64, 67, 68	Metallurgy and Materials	50		
		Modern History	32		
Denis Howell Building (Cancer Studies)	23a	Music	32, 41		
Dental Practice	59b	Neuroscience	17, 18		
Dentistry – See University locations map		Nursing	47		
Design and Publications Office	2	Occupational Health Service	51		
Development and Alumni Relations	1	Personnel Services	3		
Digital Printing and Imaging	18	Philosophy	32		
Document Production Services	36	Physics and Astronomy	34a, 34b, 35		
Drama and Theatre Arts	32, 43	Physiotherapy	47		
		Planning and Policy Development	2		
Earth Sciences	4, 25	Political Science and International Studies (POLSIS)	52		
Economics	81	Postgraduate Admissions	2		
Education – See also Selly Oak campus	45	Press Office	1		
Education Library	45	Primary Care, Public and Occupational Health	14b, 15, 16		
Electronic and Electrical Engineering Library	48	Primary Care and General Practice	14b		
Electronic, Electrical and Computer Engineering	48	Printing Services	36		
Engineering	8	Procurement	3		
English for International Students Unit (EISU)	66	Pro-Vice-Chancellor's Office	1		
English	32	Psychology	5, 26		
Enquiries	1	Psychiatry (Queen Elizabeth Psychiatric Hospital)	17		
Environmental Health and Risk Management	15, 25	Public Health and Epidemiology	15		
Estates Office	9, 10b	Public Policy	44		
European Languages and Cultures (CELC)	43				
European Research Institute (ERI)	52	Regional Media Centre	1		
European Resource Centre	52	Registrar and Secretary	1		
Examinations Office	2	Reproductive and Child Health – Birmingham Women's Hospital/Birmingham			
		Children's Hospital			
Finance Office	3	Research and Enterprise Services	36		
Financial Support Office	2	Russian and East European Studies (CREES)	52		
French Studies	43				
		Security Centre	3		
Garner Chemical Engineering Library	11	Social Sciences	53		
Geography, Earth and Environmental Sciences	4, 15, 25	Sociology	52a		
German Studies	43				
Graduate School (Public Policy only)	69				
Great Hall	1				
Grounds and Gardens	9				
Guild of Students	38				
Harding Law Library	27				
Health and Safety Unit	50				
Health Sciences	47				

Edgbaston campus Buildings and commercial services

Buildings

- 1–4 Aston Webb Building
- 5 Hills Building
- 6 Old Gymnasium
- 7 Terrace Huts
- 8 Mechanical Engineering and Civil Engineering Building
- 9 Maintenance
- 10 Sport and Exercise Sciences
- 10a Engineering Laboratories
- 10b Estates West
- 11 Chemical Engineering Building
- 12 Chemistry (Haworth Building)
- 13 Chemistry (West Building) and Computer Science
- 13a Alta Bioscience Building
- 14a Computer Science (Reception)
- 14b Learning Centre and Primary Care Clinical Sciences
- 15 Public Health Building
- 16 Institute of Occupational Health and Environmental Medicine
- 17 Queen Elizabeth Psychiatric Hospital
- 18 Medical School
- 19 Institute of Biomedical Research
- 20 Postgraduate Medical Centre
- 21 The Wellcome Clinical Research Facility
- 22 Sir Robert Aitken Institute for Medical Research
- 23 CRUK Institute for Cancer Studies
- 23a Denis Howell Building
- 24 Biosciences Building
- 25 Geography Building
- 26 Frankland Building
- 27 Law Building
- 28 Staff House
- 29 University Centre
- 30 Munrow Sports Centre
- 31 Main Library
- 32 Arts Building
- 33 Watson Building
- 34a Physics West
- 34b Physics Poynting Building
- 35 Physics East
- 36 Aitchison Building
- 37 Medical Physics Building
- 38 Guild of Students
- 39 St Francis Hall (Chaplaincy)
- 40 University House
- 41 Barber Institute of Fine Arts
- 42 Ashley/Strathcona Buildings
- 43 Muirhead Tower
- 44 J G Smith Building
- 45 Education Building
- 46 54 Pritchatts Road
- 47 52 Pritchatts Road
- 48 Gisbert Kapp Building
- 49 IRC Net Shape Laboratory
- 50 Metallurgy and Materials Building
- 51 Elms Road (Student Support and Counselling Service)
- 52 European Research Institute
- 52a 32 Pritchatts Road
- 53 Social Sciences Building
- 54 13 Pritchatts Road
- 55 Birmingham Research and Development Ltd (BRDL)
- 56 Information and Communications Technology (ICT) Centre
- 57–60 Pritchatts Park (Student Accommodation, Medical and Dental Practices)
- 61 Newman House (Catholic Chaplaincy)
- 62 Computing Systems Building
- 63 Hornton Grange (Conference Park)

- 64 Garth House (Conference Park)
- 65 Winterbourne House and Botanic Garden
- 66 Westmere
- 67 Lucas House (Conference Park)
- 68 Peter Scott House (Conference Park)
- 69 Priorsfield
- 70 Park House
- 71 Elms Day Nursery
- 72 Park Grange
- 73 Tennis Court
- 74 Mason Hall
- 75 Shackleton Hall
- 76 Maple Bank
- 77 Chamberlain Hall
- 78 Jarratt Hall
- 79 Elgar Court
- 80 The Henry Wellcome Building for Biomolecular NMR Spectroscopy
- 81 90 Vincent Drive
- 82 Douper Hall
- 83a Nuffield Learning Centre
- 83b C-SAP

Commercial services

- 8 Mechanical and Manufacturing Engineering
 - Pitstop Coffee Shop
- 11 Chemical Engineering
 - Pitstop Coffee Shop
- 12 Chemistry (Haworth Building)
 - Coffee Shop
- 14b Learning Centre and Primary Care Clinical Sciences
 - Go2
- 18 Medical School
 - Med Café
- 28 Staff House
- 29 University Centre
 - American Express
 - Travel Agency and Foreign Exchange
 - Avanti
 - Barclays Bank
 - Café Go
 - Discount Computing Supplies
 - Go Sandwich Shop
 - Hair Salon
 - Lloyds TSB Bank
 - Nat West Bank
 - Opticians
 - Pronto Convenience Store
 - Stationery Outlets
 - Waterstone's Bookstore
 - University Gifts
- 30 Munrow Sports Centre
 - Fat Paddy's Café Bar
 - Unisports Shop
- 34b Physics Poynting Building
 - Physics Coffee Lounge
- 38 Guild of Students
 - Café Connections
 - Endsleigh Insurance
 - Food Court
 - Go Baguette
 - HSBC Bank
 - Pronto Convenience Store
 - STA Travel
- 48 Gisbert Kapp Building
 - Pitstop Coffee Shop
- 50 Metallurgy and Materials
 - Pitstop Coffee Shop

Key	
Barrier	
Railway	
Waterways	
Reception	
Main entrance	
Visitors' parking	
Disabled parking	
Disabled entrance	

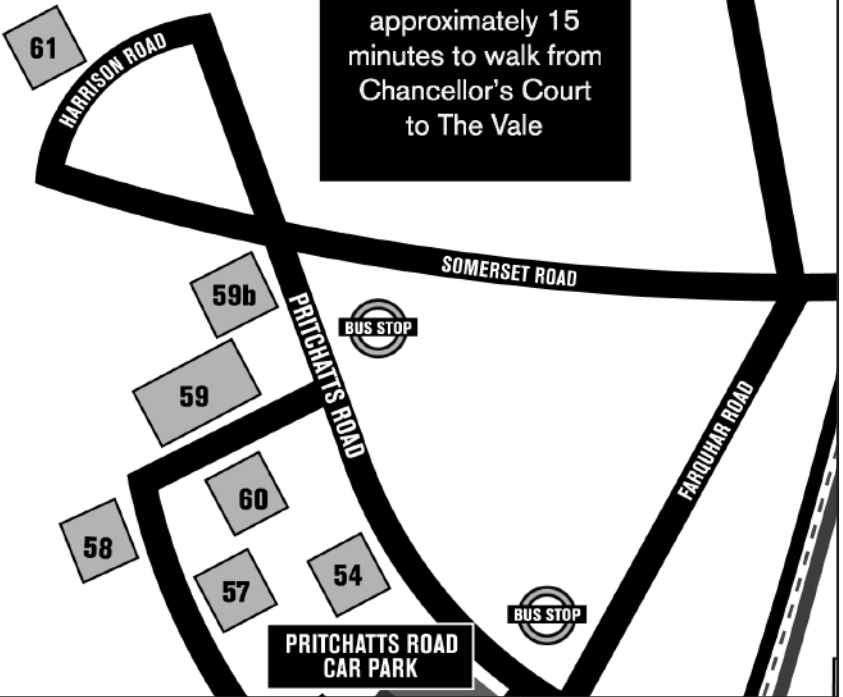
To Birmingham
New Street
Station



Worcester and
Birmingham Canal
and towpath

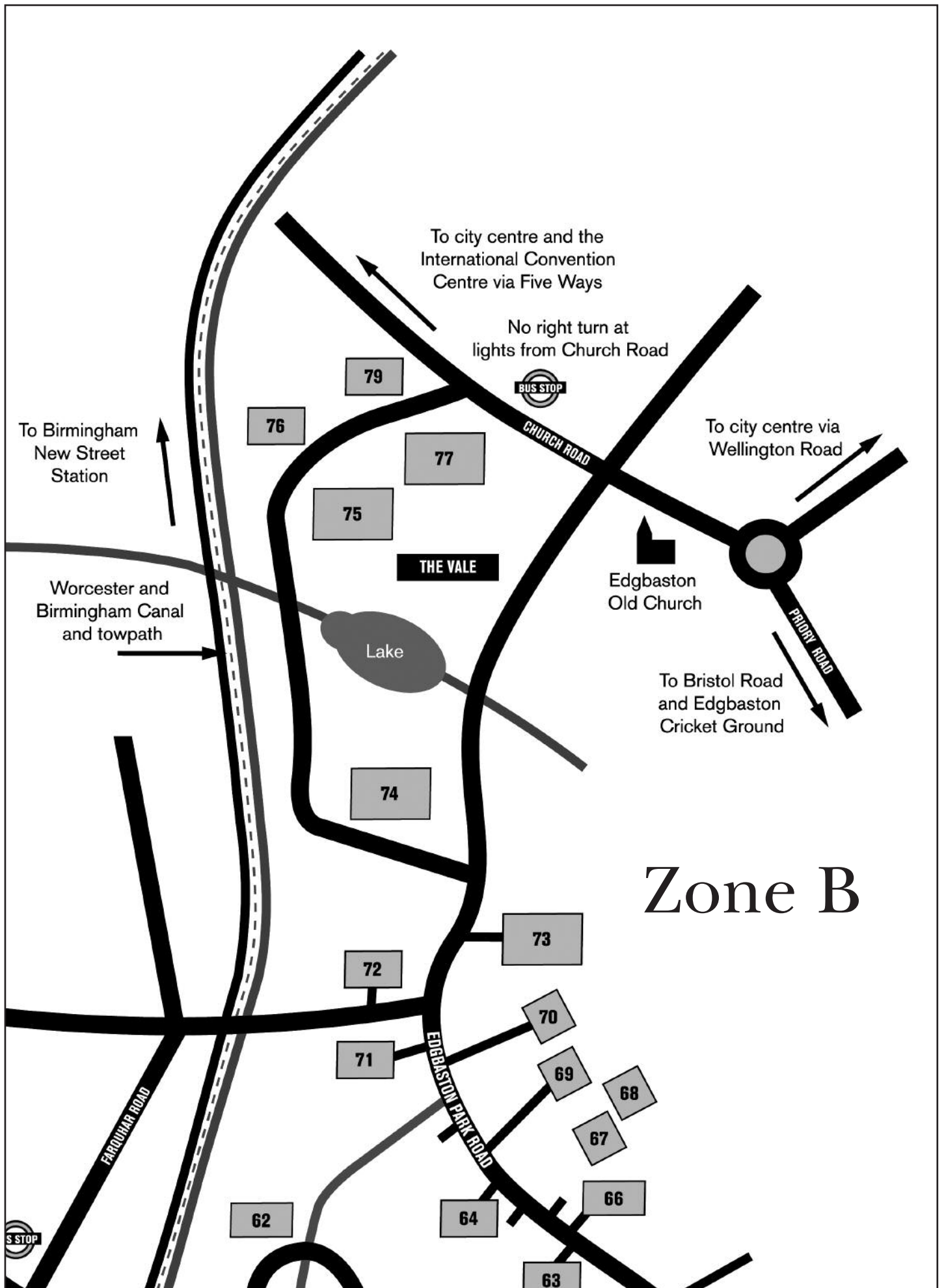
This map is not to
scale but it takes
approximately 15
minutes to walk from
Chancellor's Court
to The Vale

Zone A



Edgbaston campus
Zone A

- 54** 13 Pritchatts Road
- 57–59** Pritchatts Park (Student Accommodation)
- 59b** Medical and Dental Practices
- 60** Pritchatts Park (Student Accommodation)
- 61** Newman House (Catholic Chaplaincy)

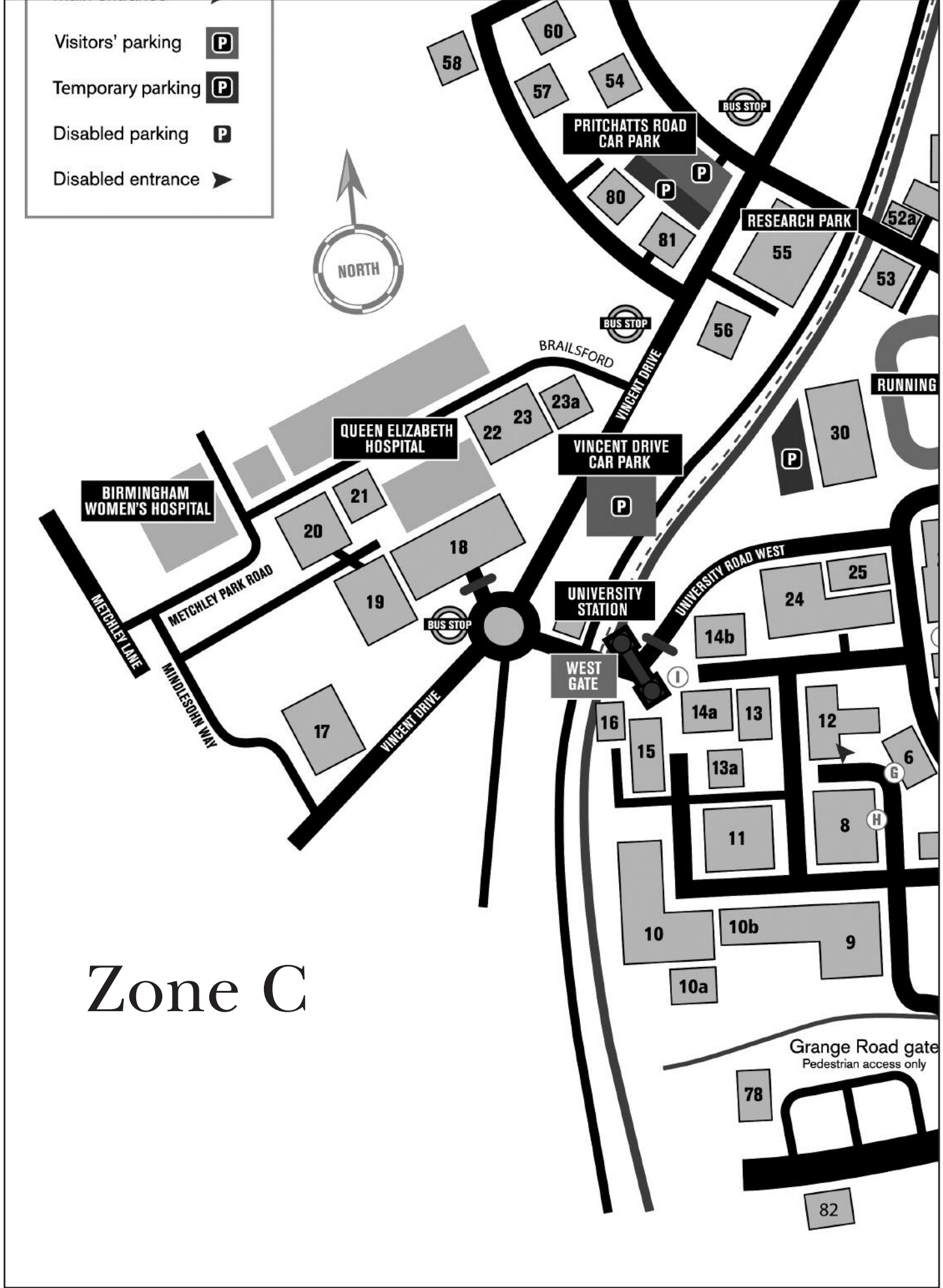


UNIVERSITY OF BIRMINGHAM

Edgbaston campus Zone B

- 62 Computing Systems Building
- 63 Hornton Grange (Conference Park)
- 64 Garth House (Conference Park)
- 66 Westmere
- 67 Lucas House (Conference Park)
- 68 Peter Scott House (Conference Park)
- 69 Priorsfield
- 70 Park House
- 71 Elms Day Nursery
- 72 Park Grange
- 73 Tennis Court
- 74 Mason Hall
- 75 Shackleton Hall
- 76 Maple Bank
- 77 Chamberlain Hall
- 79 Elgar Court

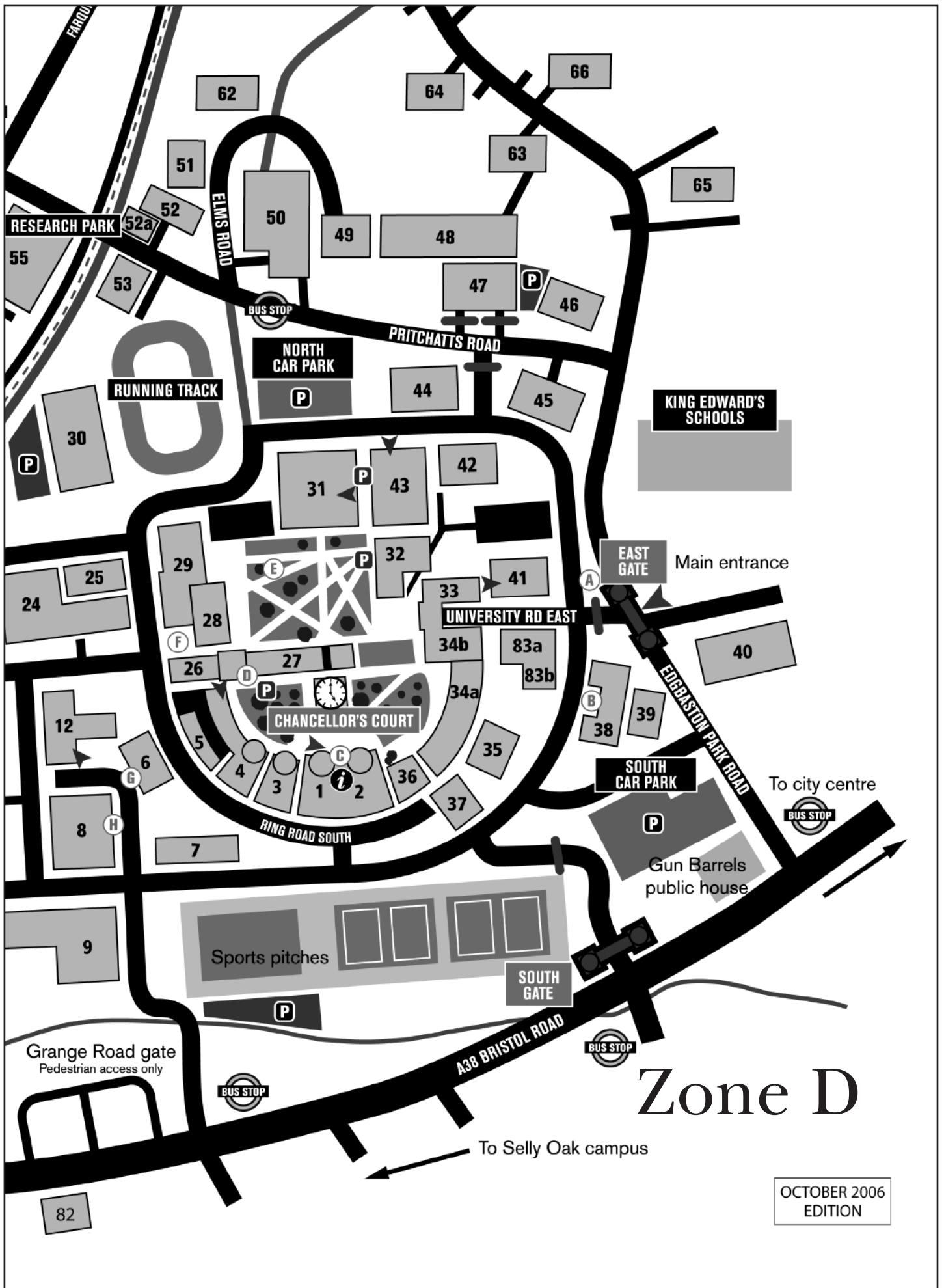
- Visitors' parking 
- Temporary parking 
- Disabled parking 
- Disabled entrance 



Zone C

Edgbaston campus
Zone C

6	Old Gymnasium
8	Mechanical Engineering and Civil Engineering Building
9	Maintenance
10	Sport and Exercise Sciences
10a	Engineering Laboratories
10b	Estates West
11	Chemical Engineering Building
12	Chemistry (Haworth Building)
13	Chemistry (West Building) and Computer Science
13a	Alta Bioscience Building
14a	Computer Science (Reception)
14b	Learning Centre and Primary Care Clinical Services
15	Public Health Building
16	Institute of Occupational Health and Environmental Medicine
17	Queen Elizabeth Psychiatric Hospital
18	Medical School
19	Institute of Biomedical Research
20	Postgraduate Medical Centre
21	The Wellcome Clinical Research Facility
22	Sir Robert Aitken Institute for Medical Research
23	CRUK Institute for Cancer Studies
23a	Denis Howell Building
24	Biosciences Building
25	Geography Building
30	Munrow Sports Centre
52a	32 Pritchatts Road
53	Social Sciences Building
54	13 Pritchatts Road
55	Birmingham Research and Development Ltd (BRDL)
56	Information and Communications Technology (ICT) Centre
57	Pritchatts Park (Student Accommodation)
58	Pritchatts Park (Student Accommodation)
60	Pritchatts Park (Student Accommodation)
78	Jarratt Hall
80	The Henry Wellcome Building for Biomolecular NMR Spectroscopy
81	90 Vincent Drive
82	Douper Hall



Zone D

OCTOBER 2006
EDITION

Edgbaston campus Zone D

- 1 Aston Webb Building – Great Hall Block
- 2 Aston Webb Building – C Block
- 3 Aston Webb Building – B Block
- 4 Aston Webb Building – Earth Sciences Block
- 5 Hills Building
- 6 Old Gymnasium
- 7 Terrace Huts
- 8 Mechanical Engineering and Civil Engineering Building
- 9 Maintenance
- 12 Chemistry (Haworth Building)
- 24 Biosciences Building
- 25 Geography Building
- 26 Frankland Building
- 27 Law Building
- 28 Staff House
- 29 University Centre
- 30 Munrow Sports Centre
- 31 Main Library
- 32 Arts Building
- 33 Watson Building
- 34a Physics West
- 34b Physics Poynting Building
- 35 Physics East
- 36 Aitchison Building
- 37 Medical Physics Building
- 38 Guild of Students
- 39 St Francis Hall (Chaplaincy)
- 40 University House
- 41 Barber Institute of Fine Arts
- 42 Ashley/Strathcona Buildings
- 43 Muirhead Tower
- 44 J G Smith Building
- 45 Education Building
- 46 54 Pritchatts Road
- 47 52 Pritchatts Road
- 48 Gisbert Kapp Building
- 49 IRC Net Shape Building
- 50 Metallurgy and Materials Building
- 51 Elms Road (Student Support and Counselling Service)
- 52 European Research Institute
- 52a 32 Pritchatts Road
- 53 Social Sciences Building
- 55 Birmingham Research and Development Ltd (BRDL)
- 62 Computing Systems Building
- 63 Hornton Grange (Conference Park)
- 64 Garth House (Conference Park)
- 65 Winterbourne House and Botanic Garden
- 66 Westmere
- 67 Lucas House (Conference Park)
- 83a Nuffield Learning Centre
- 83b C-SAP